

## **PLANNING WORKING GROUP DIRECTIONS - 23rd MARCH 2009**

### **493 Minster Road, Minster, ME12 3NY**

**Start out at** Swale House, ME10 3HT, Sittingbourne

- Turn right onto Crown Quay Lane
- At traffic signals turn left onto the A2
- At The Fountain roundabout take the 1st exit onto the A2 (signposted Rainham, Sheerness, M2)
- At T-junction turn right onto the A2
- At traffic signals bear left (signposted Rainham, Sheerness, M2)
- At roundabout take the 5th exit onto Sheppey Way (signposted Sheerness A249, Crematorium)
- At roundabout take the 1st exit, then merge onto the A249 (signposted Sheerness)
- Swale Crossing
- At roundabout take the 1st exit onto the A249 (signposted Sheerness, Queenborough)
- At roundabout take the 2nd exit onto the A249 (signposted Sheerness, Queenborough)
- Turn right onto the A250 (signposted Sheerness, Minster)
- At traffic signals continue forward onto Minster Road - B2008 (signposted Minster)
- At mini-roundabout bear left onto Minster Road - B2008
- At mini-roundabout continue forward onto Minster Road - B2008

**Arrive at** ME12 3NY

### **North Barn, Westwood Court, Sheldwich, Faversham, ME13 9QD**

**Start out at** ME12 3NY

- At mini-roundabout continue forward onto Minster Road - B2008
- At mini-roundabout turn left onto Barton Hill Drive
- At roundabout take the 2nd exit onto Barton Hill Drive
- At traffic signals turn right onto Lower Road - B2231
- At roundabout take the 2nd exit onto Lower Road - B2231 (signposted Maidstone, M2, Sheerness)
- At roundabout take the 1st exit onto the A249 (signposted Maidstone, M2)
- Swale Crossing
- At roundabout take the 4th exit, then join the M2 motorway (signposted Dover)
- Leave the M2 at junction 6, then merge onto the A251 (signposted Faversham, Ashford, A251)
- Turn left onto Salters Lane (signposted Ashford)
- Turn right
- Carry straight on at track crossroads
- Turn right

**Arrive at** ME13 9QD

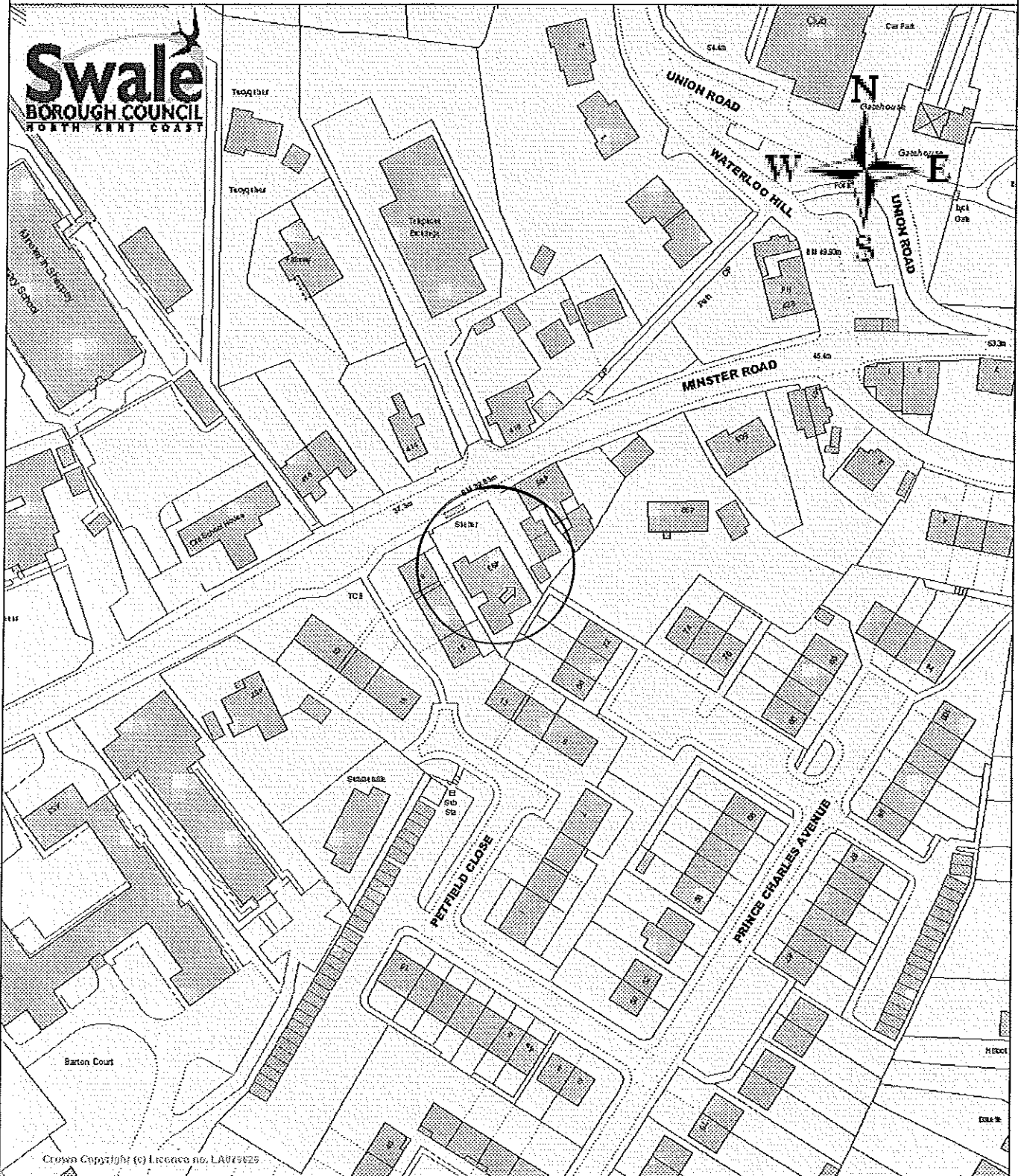
### **Co-Op Welcome Store, Forbes Road, Faversham, ME12 8QG**

**Start out at** ME13 9QD

- Turn left
- Carry straight on at track crossroads
- Turn right onto Salters Lane
- Turn left onto the A2
- Continue forward onto the A2 (signposted Sittingbourne)
- Turn right onto The Mall - B2041 (signposted Town centre)
- Follow road round to the left into Forbes Road

**Arrive at** ME12 8QG

493 Minster Road, Minster, ME12 3NY



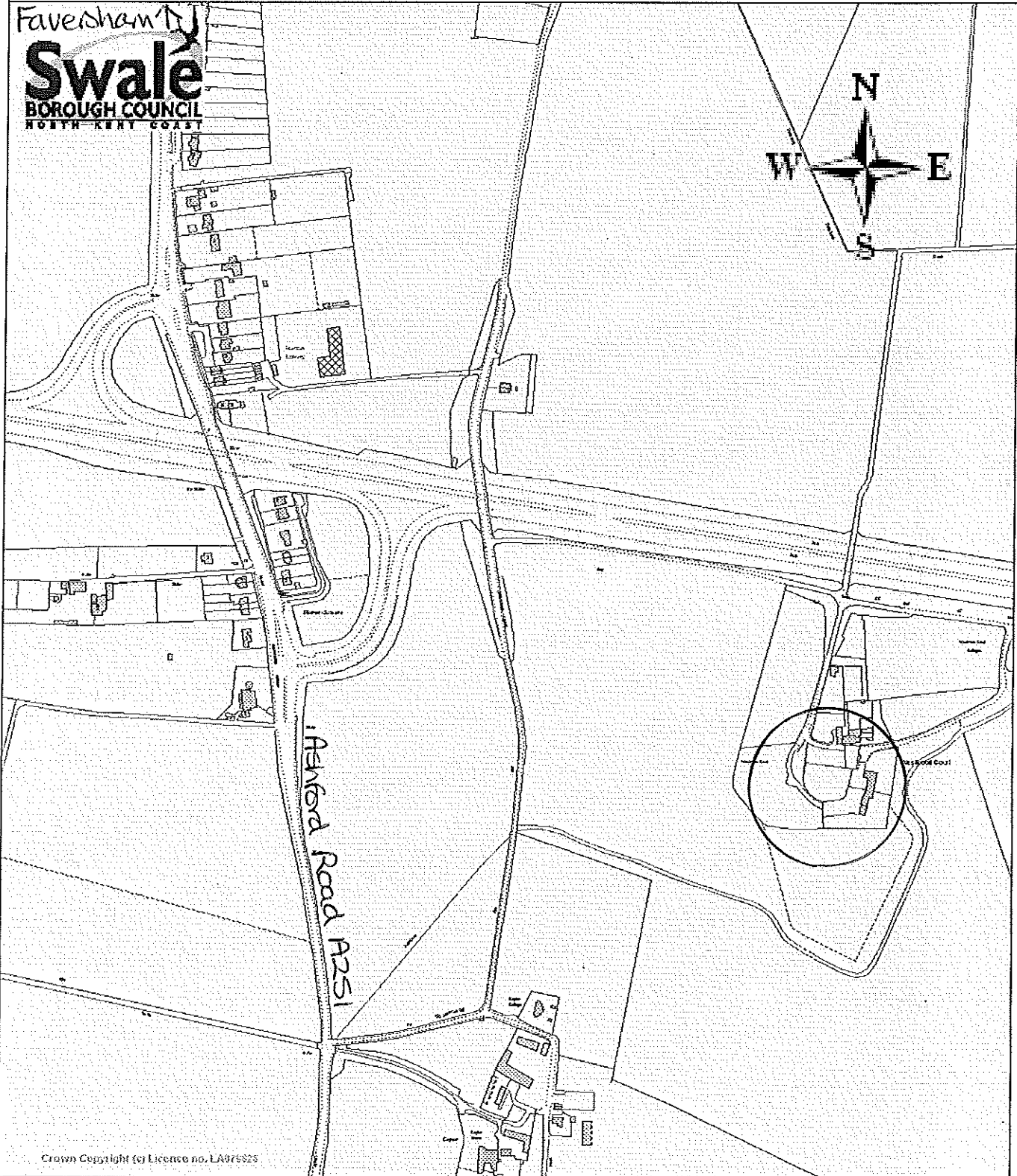
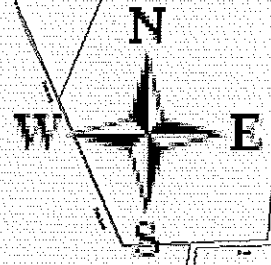
Reproduced from the 2004 Ordnance Survey mapping with the permission of the controller of Her Majesty's Stationery Office (c) Crown Copyright. Unauthorised reproduction infringes Crown Copyright and may lead to prosecution or civil proceedings. Swale Borough Council, LA079626.

Scale 1/1250 Date 9/3/2009

Centre = 595463 E 172889 N

North Barn, Westwood Court, Sheldwich, Faversham, ME13 9QD

Faversham  
**Swale**  
BOROUGH COUNCIL  
NORTH KENT COAST



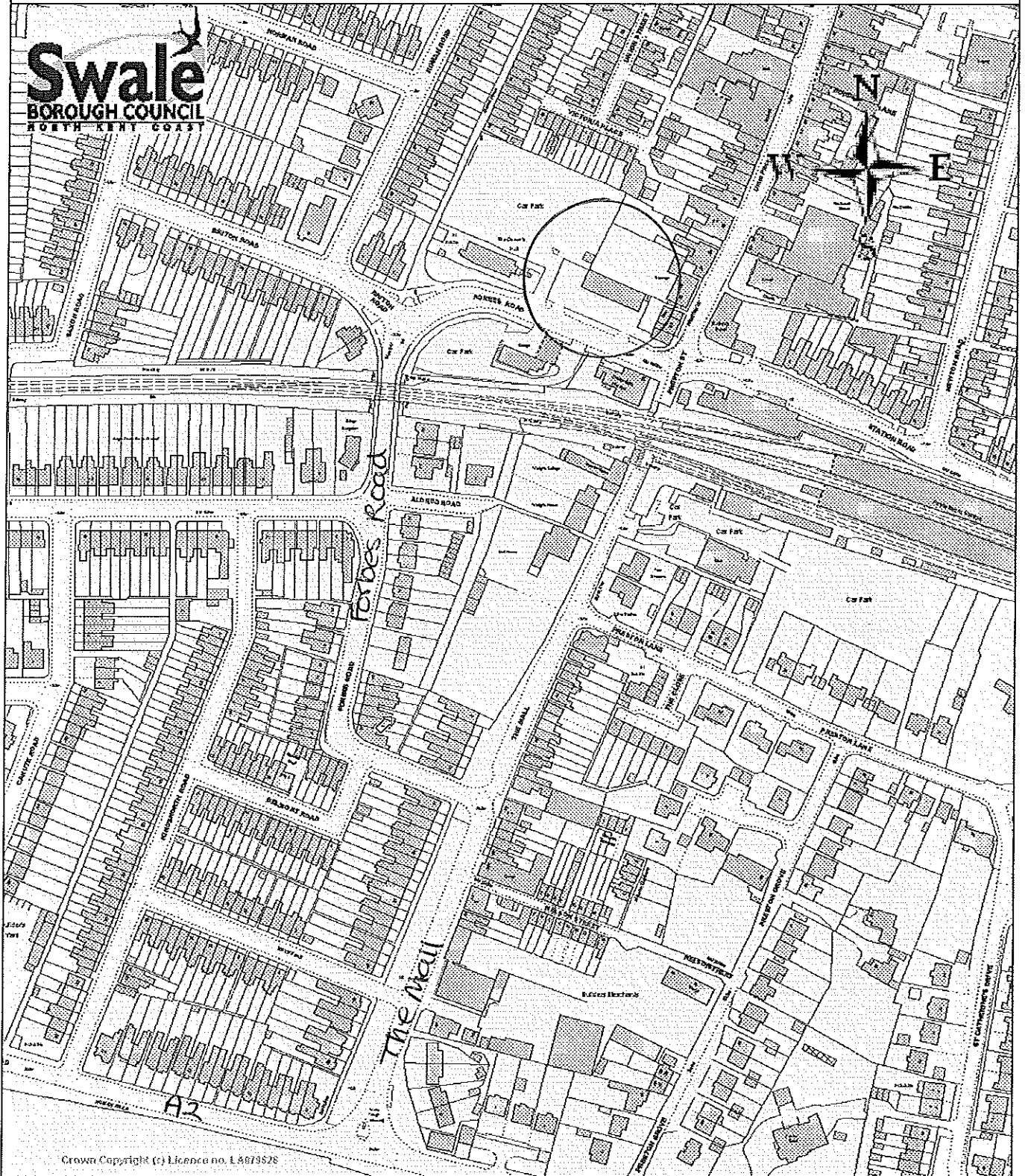
Crown Copyright (c) Licence no. LA975325

Reproduced from the 2004 Ordnance Survey mapping with the permission of the controller of Her Majesty's Stationery Office (c) Crown Copyright. Unauthorised reproduction infringes Crown Copyright and may lead to prosecution or civil proceedings. Swale Borough Council, LA079626.

Scale 1/5001 Date 9/3/2009

Centre = 601720 E 159553 N

Co-Op Welcome Store, Forbes Road, Faversham, ME13 8QG



Crown Copyright (c) Licence no. 1.8679528

Reproduced from the 2004 Ordnance Survey mapping with the permission of the controller of Her Majesty's Stationery Office (c) Crown Copyright. Unauthorised reproduction infringes Crown Copyright and may lead to prosecution or civil proceedings. Swale Borough Council, LA079626.

Scale 1/2500 Date 9/3/2009

Centre = 601418 E 160860 N